




Ikuo Towhata

# Geotechnical Earthquake Engineering

 Springer



Ikuo Towh

Geote

Earthqu

# Springer Series in Geomechanics and Geoengineering

---

Editors: Wei Wu · Ronaldo I. Borja

Ikuo Towhata

---

# Geotechnical Earthquake Engineering

**Professor Wei Wu**, Institut für Geotechnik, Universität für Bodenkultur, Feistmantelstraße 4, 1180 Vienna, Austria.  
E-mail: wei.wu@boku.ac.at

**Professor Ronaldo I. Borja**, Department of Civil and Environmental Engineering, Stanford University, Stanford, California 94305-4020, USA. E-mail: borja@stanford.edu

## **Author**

Ikuo Towhata  
Professor of Geotechnical Engineering  
Department of Civil Engineering  
University of Tokyo  
7-3-1, Hongo, Bunkyo-Ku  
Tokyo 113-8656  
Japan  
Email:towhata@geot.t.u-tokyo.ac.jp

ISBN 978-3-540-35782-7

ISBN 978-3-540-35783-4 (eBook)

DOI 10.1007/978-3-540-35783-4

Springer Series in Geomechanics and Geoengineering

Library of Congress Control Number: 2008920290

© 2008 Springer-Verlag Berlin Heidelberg

This work is subject to copyright. All rights are reserved, whether the whole or part of the material is concerned, specifically the rights of translation, reprinting, reuse of illustrations, recitation, broadcasting, reproduction on microfilm or in any other way, and storage in data banks. Duplication of this publication or parts thereof is permitted only under the provisions of the German Copyright Law of September 9, 1965, in its current version, and permission for use must always be obtained from Springer. Violations are liable for prosecution under the German Copyright Law.

The use of general descriptive names, registered names, trademarks, etc. in this publication does not imply, even in the absence of a specific statement, that such names are exempt from the relevant protective laws and regulations and therefore free for general use.

Type setting by the authors and Scientific Publishing Services Pvt. Ltd.

Printed in acid-free paper

5 4 3 2 1 0

springer.com

地盤  
耐震  
工學



## Preface

This book is a product of my long-term activities in both education and research. Its publication was made possible by a financial support supplied by the Ministry of Education, Culture, Sports, Science and Technology. As for education, I was told for the first time in 1985 to teach soil dynamics in Asian Institute of Technology in Bangkok, Thailand. I collected experimental and field findings from many publications and made a small series of handouts. Since computer technologies were not well advanced in mid 80s, the handouts were products of cut-and-paste in the physical sense. Many pages were even handwritten. Afterwards, I started to teach the same subject in 1995 at University of Tokyo. Since then I have added more information from field investigation and laboratory tests as well as analyses. It has become possible to put all in an electronic media that makes teaching easier. Readers can find that this book includes Japanese writing among English text. This is because I use this text for teaching in Tokyo.

The main aim of this book is a collection of data which is useful in understanding the state-of-art technology and its application to new topics. Understanding the fundamental issues is important because practice makes use of many assumptions, hypotheses, and way of thinking. It has been my policy to show reasons why practice employs those ideas by showing experimental and field backgrounds. This idea does not change even today.

Collecting the background information is not very easy for an individual person. It is necessary to read many publications; some were published in the first half of the 20th Century, and others in domestic publications. Not being impossible, this information collection is firstly a time-consuming business. Secondly, the access to old publication may not be easy to everybody. I am therefore attempting in this book to collect information as much as possible so that the new generation of readers can save time in studying. Many figures were therefore reproduced from the original publications. Moreover, I tried to visit important sites and take photographs in order to show the ideas in practice to be meaningful. Although the result is not perfect, information in this book will be helpful when readers have to understand the meaning of present practice and improve it in future. This is particularly important because the development of our society generates new kinds of problems and new approach is continuously required.




One major problem in this book is the enormous amount of information. For very young readers who have just started geotechnical engineering and soil mechanics, it is more important to get the overall scope than learning details. The total number of pages and contents in this book may prevent their efforts. In this regard, I decided to classify the contents into three categories; elementary, advanced, and miscellaneous. Readers can pick up only pages of their interest in place of reading from the first page to the last. The miscellaneous content is not necessarily less important; sometimes many interesting topics are therein found. It is recommendable therefore that young readers take a quick look at those pages as well. On the other hand, it is not expected for readers to start reading from the first page and continue till the last.

I do hope that information in this book will help readers develop their knowledge and career in the discipline of geotechnical engineering. Certainly the contents of this book miss many important issue. I am going to show additions and modifications in my home page. Readers are advised to visit occasionally the site of Geotechnical Engineering Laboratory, Department of Civil Engineering, University of Tokyo (URL : <http://geotle.t.u-tokyo.ac.jp>).

Ikuo Towhata  
June, 2007.















# List of Contents

The following symbols indicate the types of respective chapters;

Chapters concerning elementary topics : ,  
advanced topics : , and  
miscellaneous topics : .




## PART 1 KNOWLEDGE OF SOIL MECHANICS

### Chapter 1 BASIC PRINCIPLES IN SOIL MECHANICS




Section 1.1	PHYSICAL PROPERTIES OF SOIL	4	
Section 1.2	WEIGHT AND DENSITY OF SOIL	6	
Section 1.3	EFFECTIVE STRESS AND PORE WATER PRESSURE	7	
Section 1.4	CONSIDERATION AND VOLUME CHANGE	10	
Section 1.5	SHEAR DEFORMATION AND STRENGTH OF SAND	12	
Section 1.6	DILATANCY OR SHEAR-INDUCED VOLUME CHANGE	13	
Section 1.7	UNDRAINED OR CONSTANT-VOLUME SHEAR TEST	15	
Section 1.8	EXCESS PORE WATER PRESSURE AND STRESS PATH DIAGRAM	16	
Section 1.9	TRIAXIAL SHEAR DEVICE	17	
Section 1.10	MEMBRANE PENETRATION	19	
Section 1.11	ELEMENTARY DYNAMICS	21	
Section 1.12	STANDARD PENETRATION TEST	22	
Section 1.13	FLOW OF GROUND WATER	24	
Section 1.14	SHEAR BAND	26	

## PART 2 PROBLEMS CONCERNING SHAKING OF SOFT GROUND UNDERGOING EARTHQUAKE LOADING

### Chapter 2 INTRODUCTION













Section 2.1	OBJECTIVES OF EARTHQUAKE GEOTECHNICAL ENGINEERING	32	
Section 2.2	GEOTECHNICAL PROBLEMS ENCOUNTERED DURING EARTHQUAKES	33	
Section 2.3	SCHEMATIC DIAGRAM TO SHOW RELATIONSHIP AMONG GEOTECHNICAL SEISMIC PROBLEMS	34	

### Chapter 3 SEISMOLOGICAL KNOWLEDGE
















Section 3.1	RUPTURE OF FAULT AS A CAUSE OF EARTHQUAKE	36	
Section 3.2	REGIONS WHERE BIG EARTHQUAKE IS LIKELY TO OCCUR	38	
Section 3.3	RESERVOIR-TRIGGERED SEISMICITY	40	











**Chapter 4 WAVE PROPAGATION IN ELASTIC MEDIUM**































Section 4.1	EARTHQUAKE WAVES : S WAVE	43	
Section 4.2	EARTHQUAKE WAVES : P WAVE	44	
Section 4.3	IDEALIZATION OF VERTICAL WAVE PROPAGATION	46	
Section 4.4	VERTICAL PROPAGATION OF “S” WAVE IN LEVEL GROUND	47	
Section 4.5	SOLUTION OF S-WAVE PROPAGATION IN REAL NUMBERS	48	
Section 4.6	<b>EXERCISE NO.1 ON AMPLIFICATIN OF GROUND MOTION</b>	50	
Section 4.7	EARTHQUAKE WAVES: RAYLEIGH WAVE	51	
Section 4.8	EARTHQUAKE WAVES: LOVE WAVE	53	
Section 4.9	RESPONSE OF ELASTIC GROUND TO SURFACE EXCITATION	54	
Section 4.10	WAVE TRANSMISSION AND REFLECTION AT INTERFACE	55	
Section 4.11	CALCULATION OF SEISMIC WAVE ENERGY	56	
Section 4.12	TRAFFIC-INDUCED GROUND VIBRATION	57	

**Chapter 5 EARTHQUAKE EFFECTS**











Section 5.1	INTENSITY OF EARTHQUAKE MOTION	60	
Section 5.2	REVISED EARTHQUAKE INTENSITY	62	
Section 5.3	INSTRUMENTAL DETERMINATION OF SEISMIC INTENSITY	63	
Section 5.4	EARTHQUAKE MAGNITUDES	65	
Section 5.5	TIME HISTORY OF GROUND MOTION	67	
Section 5.6	EFFECTS OF LOCAL SOIL CONDITIONS ON MAXIMUM ACCELERATION	68	
Section 5.7	SOME FAMOUS EARTHQUAKE MOTION RECORDS	69	
Section 5.8	GROUND MOTION DURING 1985 MEXICAN EARTHQUAKE	70	
Section 5.9	POWER OF ACCELERATION TIME HISTORY	72	
Section 5.10	DISTANCE FROM SOURCE OF EARTHQUAKE	73	
Section 5.11	ESTIMATION OF INTENSITY OF EARTHQUAKE MOTION	74	
Section 5.12	ESTIMATION OF DURATION OF EARTHQUAKE MOTION	75	
Section 5.13	DETERMINATION OF DESIGN EARTHQUAKE MOTION	76	
Section 5.14	SEISMIC DAMAGE IN TRADITIONAL HOUSES	78	
Section 5.15	RECONNAISSANCE STUDY OF EARTHQUAKE-INDUCED DAMAGE	83	

**Chapter 6 DYNAMIC RESPONSE ANALYSIS**

























Section 6.1	RATE-DEPENDENT BEHAVIOUR OF CLAY	88	
Section 6.2	SIGNIFICANCE OF COMPLEX ANALYSIS	89	
Section 6.3	TRANSIENT RESPONSE	92	
Section 6.4	ANALYSES IN FREQUENCY DOMAIN AND TIME DOMAIN	93	
Section 6.5	NUMERICAL INTEGRATION OF EQUATION OF MOTION IN THE TIME DOMAIN	95	
Section 6.6	NEWMARK’S $\beta$ METHOD	97	
Section 6.7	INTRODUCTION TO SEISMIC RESPONSE ANALYSIS	100	
Section 6.8	AMPLIFICATION OF MOTION IN SURFACE ALLUVIUM	102	

Section 6.9	SIGNIFICANCE OF OUTCROP MOTION	104	
Section 6.10	SEISMIC RESPONSE OF MULTI-LAYERED GROUND	106	
Section 6.11	AMPLIFICATION OF MOTION AT THE TOP OF HILL	107	
Section 6.12	ANALYSIS ON HILL-INDUCED AMPLIFICATION	108	
Section 6.13	CALCULATED AMPLIFICATION EFFECTS OF HILLY TOPOGRAPHY	110	
Section 6.14	OBSERVED TOPOGRAPHIC EFFECTS	111	
Section 6.15	THEORY OF BESSEL FUNCTIONS	113	
Section 6.16	INFINITE BOUNDARY CONDITION	114	
Section 6.17	<b>EXERCISE NO.2 OF DYNAMIC RESPONSE ANALYSIS ON ELASTIC GROUND</b>	118	
<b>Chapter 7 PSEUDOSTATIC LIMIT EQUILIBRIUM ANALYSIS</b>			
Section 7.1	SEISMIC COEFFICIENT	121	
Section 7.2	MODIFIED METHOD OF SEISMIC COEFFICIENT	124	
Section 7.3	VERTICAL MOTION	126	
Section 7.4	DIRECTION OF SEISMIC INERTIA FORCE IN DESIGN	127	
<b>Chapter 8 FIELD INVESTIGATION</b>			
Section 8.1	FIELD INVESTIGATION ON SHEAR WAVE VELOCITY	130	
Section 8.2	SUSPENSION-TYPE DOWNHOLE SURVEY	131	
Section 8.3	CROSS-HOLE SURVEY	133	
Section 8.4	CORRELATION BETWEEN SPT- <i>N</i> AND $V_s$ OF ALLUVIAL SOILS	134	
Section 8.5	CORRELATION BETWEEN SPT- <i>N</i> AND $V_s$ OF GRAVELLY SOILS	136	
Section 8.6	CORRELATION BETWEEN SPT- <i>N</i> AND $V_s$ OF PLEISTOCENE SOILS	137	
Section 8.7	SEISMIC REFRACTION METHOD FOR SUBSURFACE EXPLORATION	138	
Section 8.8	STACKING TECHNIQUE TO REMOVE NOISE FROM SIGNAL	140	
Section 8.9	SWEDISH WEIGHT SOUNDING	142	
Section 8.10	MICROTREMOR	143	
Section 8.11	SUBSURFACE EXPLORATION BY SURFACE WAVE RECORDS	147	
<b>Chapter 9 DYNAMIC RESPONSE OF COMPLEX-MODULUS MODEL</b>			
Section 9.1	COMPLEX STRESS-STRAIN MODELING	150	
Section 9.2	DAMPING RATIO IN SOIL DYNAMICS AND CRITICAL DAMPING RATIO	152	
Section 9.3	DAMPED OSCILLATION OF COMPLEX-MODULUS MODEL	153	
Section 9.4	FORCED OSCILLATION OF COMPLEX-MODULUS MODEL	155	
<b>EXERCISE</b>	<b>CALCULATION OF AMPLIFICATION FACTOR</b>	156	
Section 9.5	WAVE PROPAGATION IN COMPLEX-MODULUS MEDIUM	157	
Section 9.6	SOLUTION OF REAL NUMBERS IN COMPLEX-MODULUS GROUND	159	







## XII List of Contents

Section 9.7	OUTCROP AMPLIFICATION IN COMPLEX-MODULUS GROUND	160	
Section 9.8	<b>EXERCISE NO.4 RESPONSE ANALYSIS OF MULTILAYERED DEPOSITS</b>	162	
Section 9.9	VARIATION OF SHEAR MODULUS AT INTERFACE OF SOIL LAYERS	163	
Section 9.10	EQUIVALENT LINEAR MODELING	165	
Section 9.11	THEORY OF FOURIER SERIES	166	
Section 9.12	SPECTRUM ANALYSIS BY FOURIER SERIES	168	
Section 9.13	DYNAMIC ANALYSIS WITH EQUIVALENT LINEAR MODEL	171	
Section 9.14	EXAMPLE OF EQUIVALENT LINEAR ANALYSIS	172	
	<b>EXERCISE NO.5 EQUIVALENT LINEAR METHOD OF ANALYSIS</b>	173	
Section 9.15	DECONVOLUTION OF EARTHQUAKE MOTION	175	
Section 9.16	FURTHER REMARKS ON EQUIVALENT LINEAR MODEL	178	









## Chapter 10 LABORATORY TESTS ON DYNAMIC PROPERTIES OF SOILS

Section 10.1	RESONANT COLUMN TEST OF SOILS	181	
Section 10.2	GENERAL PRINCIPLE IN INTERPRETATION OF STRAIN AMPLITUDE EFFECTS ON SHEAR MODULUS AND DAMPING RATIO	183	
Section 10.3	FACTORS THAT AFFECT MODULUS AND DAMPING OF SAND	184	
Section 10.4	FACTORS THAT AFFECT MODULUS AND DAMPING OF CLAY	185	
Section 10.5	SHEAR MODULUS OF SAND AT SMALL STRAIN AMPLITUDE	186	
Section 10.6	EFFECTS OF STRAIN AMPLITUDE ON SHEAR MODULUS	189	
Section 10.7	EFFECTS OF EFFECTIVE STRESS ON SHEAR MODULUS OF SAND	190	
Section 10.8	DAMPING RATIO OF SAND	191	
Section 10.9	RATE DEPENDENT NATURE OF CLAY	192	
Section 10.10	EFFECTS OF PLASTICITY ON CYCLIC BEHAVIOR OF CLAY	193	
Section 10.11	EFFECTS OF DENSITY ON SHEAR MODULUS OF CLAY	194	
Section 10.12	EFFECTS OF AGE ON SHEAR MODULUS OF CLAY	195	
Section 10.13	EFFECTS OF STRAIN AMPLITUDE ON SHEAR MODULUS OF CLAY	196	
Section 10.14	DEGRADATION OF SHEAR MODULUS OF CLAY	197	
Section 10.15	DAMPING RATIO OF CLAY	198	
Section 10.16	EFFECTS OF CONSOLIDATION TIME ON DAMPLING OF CLAY	199	
Section 10.17	G- $\gamma$ AND h- $\gamma$ CURVES OF UNDISTURBED SAMPLES	200	
Section 10.18	DYNAMIC DEFORMATION OF GRAVELLY SOILS	201	
Section 10.19	COLLECTING UNDISTURBED SOIL SAMPLES	202	
Section 10.20	FREEZING TECHNIQUE OF SAND SAMPLING	204	
Section 10.21	EXTENT OF SAMPLE DISTURBANCE	205	
Section 10.22	CORRELATION BETWEEN SURFACE VELOCITY AND STRAIN IN SUBSOIL	206	
Section 10.23	NONLINEAR CYCLIC BEHAVIOR OF SODIUM BENTONITE	208	
Section 10.24	NONLINEAR CYCLIC BEHAVIOR OF MUNICIPAL SOLID WASTE	210	









**Chapter 11 STRESS-STRAIN MODELS**

Section 11.1	HYPERBOLIC AND RAMBERG-OSGOOD STRESS-STRAIN MODELS	218	
Section 11.2	DILATANCY OF SAND SUBJECTED TO CYCLIC DRAINED SHEAR	221	
Section 11.3	THEORY OF ELASTOPLASTICITY	224	
Section 11.4	DILATANCY UNDER CYCLIC LOADING	228	
Section 11.5	MULTI-NONLINEAR SPRING MODEL	230	
Section 11.6	DISCRETE ELEMENT ANALYSIS	232	



**Chapter 12 APPLICATION OF SEISMIC INERTIA FORCE**

Section 12.1	CALCULATION OF EARTHQUAKE-INDUCED DISPLACEMENT	236	
Section 12.2	CORRELATION BETWEEN RESIDUAL DISPLACEMENT, BASE ACCELERATION AND BASE VELOCITY	238	
Section 12.3	RELATIONSHIP BETWEEN SEISMIC COEFFICIENT AND MAXIMUM ACCELERATION DURING EARTHQUAKES	239	
Section 12.4	BRIEF ANALYSIS ON SEISMIC COEFFICIENT EQUIVALENT TO MAXIMUM ACCELERATION	240	
Section 12.5	SEISMIC EARTH PRESSURE ON RETAINING WALL	241	
Section 12.6	SHAKING MODEL TEST ON SEISMIC EARTH PRESSURE	244	
Section 12.7	COMPARISON OF STATIC AND SEISMIC ACTIVE EARTH PRESSURES	247	
Section 12.8	MODIFIED MONONOBE-OKABE THEORY	248	




























**Chapter 13 SEISMIC FORCES EXERTED ON STRUCTURES**

Section 13.1	ANALYSIS ON SOIL-STRUCTURE INTERACTION	252	
Section 13.2	SEISMIC DESIGN OF EMBEDDED PIPELINE	255	
Section 13.3	AMPLIFICATION: SOIL COLUMN Vs SPRING-MASS MODEL	257	
Section 13.4	RIGOROUS COMPARISON OF SOIL COLUMN AND EQUIVALENT SPRING-MASS MODEL	259	
Section 13.5	SEISMIC WATER PRESSURE ON WALL	261	
Section 13.6	DYNAMIC EARTH PRESSURE EXERTED BY WATER SATURATED BACKFILL	263	
Section 13.7	DAMAGE IN TUNNELS CAUSED BY EARTHQUAKES	265	
Section 13.8	NODULAR PILE	267	
















**Chapter 14 SEISMIC BEHAVIOR OF SLOPES AND EMBANKMENTS**

Section 14.1	CLASSIFICATION OF SEISMIC FAILURE OF ARTIFICIAL EMBANKMENT	271	
Section 14.2	EXAMPLE OF SLIDING FAILURE OF EMBANKMENT DUE TO EARTHQUAKES	273	



















## XIV List of Contents

Section 14.3	EXAMPLE OF SLUMPING OF EMBANKMENT DUE TO EARTHQUAKES	274	
Section 14.4	STATISTICS ON TYPES OF SUBSIDENCE OF EMBANKMENT DUE TO EARTHQUAKES	276	
Section 14.5	PERFORMANCE-BASED SEISMIC DESIGN	277	
Section 14.6	INQUIRY ON ALLOWABLE SEISMIC DISPLACEMENT	280	
Section 14.7	PRINCIPLE OF PERFORMANCE-BASED SEISMIC DESIGN AND LIFE CYCLE COST	282	
Section 14.8	RESTORATION OF DAMAGED FILL RESTING ON SOFT SOIL	288	
<b>Chapter 15 LANDSLIDES</b>			
Section 15.1	EARTHQUAKE-INDUCED LANDSLIDES	291	
Section 15.2	YUNGAY CITY DESTROYED BY EARTHQUAKE-INDUCED DEBRIS FLOW	294	
Section 15.3	TSAOLING LANDSLIDE IN TAIWAN	296	
Section 15.4	SHEAR TESTS ON LANDSLIDE MECHANISM	298	
Section 15.5	OTHER LANDSLIDES CAUSED BY CHICHI EARTHQUAKE, TAIWAN	301	
Section 15.6	ASSESSMENT OF SEISMIC LANDSLIDE HAZARD	302	
Section 15.7	EARTHQUAKE-INDUCED SUBMARINE LANDSLIDES	306	
Section 15.8	NONSEISMIC SUBMARINE LANDSLIDES	308	
Section 15.9	DERIVATION OF FORMULA FOR APPARENT FRICTIONAL ANGLE	310	
<b>Chapter 16 SEISMIC FAULTS</b>			
Section 16.1	TOPICS RELATED TO FAULT	315	
Section 16.2	EXAMPLE OF REVERSE FAULT	317	
Section 16.3	EXAMPLE OF NORMAL FAULT	319	
Section 16.4	EXAMPLE OF STRIKE-SLIP FAULT	320	
Section 16.5	EFFECTS OF FAULT MOVEMENT ON RUPTURE IN SURFACE SOIL	322	
Section 16.6	DISTORTION AT GROUND SURFACE PRODUCED BY SUBSURFACE FAULT	324	
Section 16.7	EFFECTS OF EARTHQUAKE FAULT ON TUNNELS	326	
Section 16.8	EFFECTS OF EARTHQUAKE FAULT ON EMBEDDED PIPELINES	328	
Section 16.9	FAULT-INDUCED SUBSIDENCE OF GROUND	330	
Section 16.10	TECTONICALLY INDUCED GROUND SUBSIDENCE INTO SEA DURING STRONG EARTHQUAKES IN KOHCHI, JAPAN	331	
Section 16.11	EARTHQUAKE-INDUCED SUBSIDENCE IN OTHER PARTS OF THE WORLD	333	
Section 16.12	GEOTECHNICAL ASPECTS OF TSUNAMI	335	













**PART 3 LIQUEFACTION****Chapter 17 FEATURES OF LIQUEFACTION-INDUCED DAMAGES**

Section 17.1	INTRODUCTION TO SEISMIC LIQUEFACTION	344	
Section 17.2	HISTORY OF PROBLEMS AND RESEARCH TOPICS CONCERNING LIQUEFACTION	346	
Section 17.3	LOSS OF BEARING CAPACITY CAUSED BY LIQUEFACTION	347	
Section 17.4	SUBSIDENCE OF EMBANKMENT DUE TO LIQUEFACTION	349	
Section 17.5	FLOATING OF EMBEDDED STRUCTURES	351	
Section 17.6	LATERAL DISPLACEMENT OF RETAINING WALL	352	
Section 17.7	LATERAL MOVEMENT OF LIQUEFIED SLOPE	353	
Section 17.8	GROUND SUBSIDENCE AFTER LIQUEFACTION	356	
Section 17.9	LIQUEFACTION-INDUCED SUBSIDENCE OF RIVER DIKES	357	
Section 17.10	LESSONS FROM 2000 TOTTORIKEN-SEIBU EARTHQUAKE	358	
Section 17.11	EARTHQUAKE INDUCED GROUND SUBSIDENCE	359	
Section 17.12	EARTHQUAKE MOTION RECORDED ON LIQUEFIED GROUND	360	
Section 17.13	SUBSIDENCE OF SHALLOW FOUNDATION DUE TO SUBSOIL LIQUEFACTION	361	
Section 17.14	LIQUEFACTION DAMAGE TO PRIVATE HOUSES	363	
Section 17.15	SUMMARY OF CASE HISTORIES	366	












**Chapter 18 MECHANISM OF ONSET OF LIQUEFACTION**

Section 18.1	MECHANISM OF LIQUEFACTION	370	
Section 18.2	SAND BOILING	372	
Section 18.3	DISSIPATION OF EXCESS PORE WATER PRESSURE	374	
Section 18.4	PALEOLIQUEFACTION	375	
Section 18.5	EXCAVATION OF BURIED SAND BOIL	376	
Section 18.6	HOT LIQUEFACTION; TRUE OR NOT TRUE	377	
Section 18.7	UNDRAINED SHEAR TESTS OF SAND	378	
Section 18.8	TORSION SHEAR DEVICE WITH HOLLOW CYLINDRICAL SPECIMEN	380	
Section 18.9	EFFECTS OF SUBSURFACE LIQUEFACTION ON INTENSITY OF ACCELERATION RESPONSE AT SURFACE	382	
Section 18.10	CONSOLIDATION AFTER LIQUEFACTION	383	
Section 18.11	LIQUEFACTION POTENTIAL AND SURFACE GEOLOGY	384	
Section 18.12	MAXIMUM DISTANCE OF LIQUEFACTION SITES FROM SOURCE AREA	386	
Section 18.13	EFFECTS OF AGEING ON LIQUEFACTION STRENGTH OF FILL	387	
Section 18.14	LIQUEFACTION IN NATURAL DEPOSIT OF LOOSE SAND	390	
Section 18.15	SIGNIFICANCE OF CYCLIC TRIAXIAL TESTS IN LIQUEFACTION PROBLEMS	391	
Section 18.16	SKEMPTON'S B VALUE	392	
Section 18.17	DEGREE OF SATURATION AND SKEMPTON'S B VALUE	394	
Section 18.18	EFFECTS OF SAMPLE PREPARATION METHODS ON RESISTANCE TO LIQUEFACTION IN LABORATORY SHEAR TESTS	396	

**Chapter 19 ASSESSMENT OF LIQUEFACTION POTENTIAL**

Section 19.1	SIGNIFICANCE OF STRESS RATIO	402	
Section 19.2	STRESS RATIO IN THE FIELD	404	
Section 19.3	LIQUEFACTION CURVE	406	
Section 19.4	FIELD AND LABORATORY STRESS RATIO	408	
Section 19.5	EFFECTS OF STATIC SHEAR STRESS ON RESISTANCE AGAINST LIQUEFACTION	410	
Section 19.6	IMPORTANCE OF TWO-WAY LOADING IN CYCLIC SHEAR WITH INITIAL STATIC STRESS	412	
Section 19.7	EFFECTS OF $K_0$ CONSOLIDATION ON LIQUEFACTION RESISTANCE OF SAND	414	
Section 19.8	LIQUEFACTION RESISTANCE OF SAND UNDER $K_0$ CONDITION AND OVER CONSOLIDATION	415	
Section 19.9	EFFECTS OF CONFINING PRESSURE ON LIQUEFACTION RESISTANCE	418	
Section 19.10	EFFECTS OF IRREGULAR LOADING ON RESISTANCE AGAINST LIQUEFACTION	420	
Section 19.11	CORRECTION OF STRESS RATIO WITH DEPTH	422	
Section 19.12	EFFECTS OF MULTI-DIRECTIONAL SHEAR ON LIQUEFACTION RESISTANCE	424	

**Chapter 20 BEHAVIOR OF SOIL UNDERGOING CYCLIC UNDRAINED LOADING**

Section 20.1	LIQUEFACTION RESISTANCE OF DENSE SAND	430	
Section 20.2	CYCLIC UNDRAINED SHEAR OF GRAVEL	432	
Section 20.3	CYCLIC UNDRAINED SHEAR OF CLAY	433	
Section 20.4	DOES CLAY LIQUEFY?	435	
Section 20.5	LIQUEFACTION OF TAILING MATERIAL	437	
Section 20.6	EMPIRICAL RELATIONSHIP BETWEEN EXCESS PORE WATER PRESSURE AND NUMBER OF LOADING CYCLES	439	
Section 20.7	SIMPLE ASSESSMENTS OF PORE PRESSURE RISE	440	
Section 20.8	USE OF STRAIN ENERGY IN MODELLING OF SOIL UNDERGOING CYCLIC LOADING	441	
Section 20.9	CORRELATION BETWEEN SHEAR STRAIN ENERGY AND EXCESS PORE WATER PRESSURE	442	
Section 20.10	ENERGY CORRELATION OF PORE PRESSURE AT STATES OF SHEAR STRESS	444	
Section 20.11	STRESS-STRAIN BEHAVIOR REPRODUCED FROM ACCELERATION RECORDS	446	

**Chapter 21 IN-SITU TESTS ON LIQUEFACTION POTENTIAL OF SUBSOILS**

Section 21.1	USE OF SPT FOR ASSESSING LIQUEFACTION POTENTIAL	450	
Section 21.2	SPT- $N$ OBSERVED IN NIIGATA CITY	452	